

A1 in Northumberland: Morpeth to Ellingham

Scheme Number: TR010041

6.6 Environmental Statement – Figure 9.17 Barn Owl Flight Activity and Habitat Type Survey Results

Part B

APFP Regulation 5(2)(a)

Planning Act 2008

Infrastructure Planning (Applications: Prescribed
Forms and Procedure) Regulations 2009

June 2020

Infrastructure Planning

Planning Act 2008

**The Infrastructure Planning
(Applications: Prescribed Forms and
Procedure) Regulations 2009**

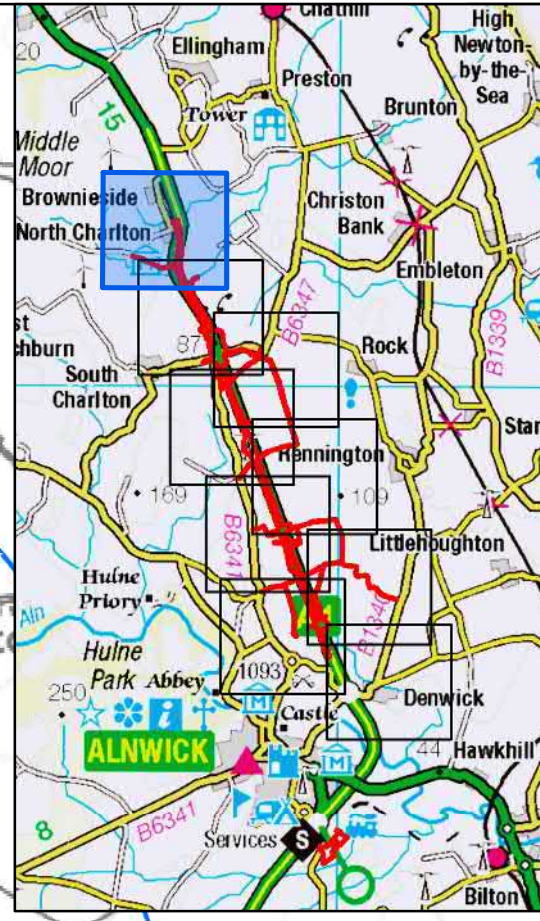
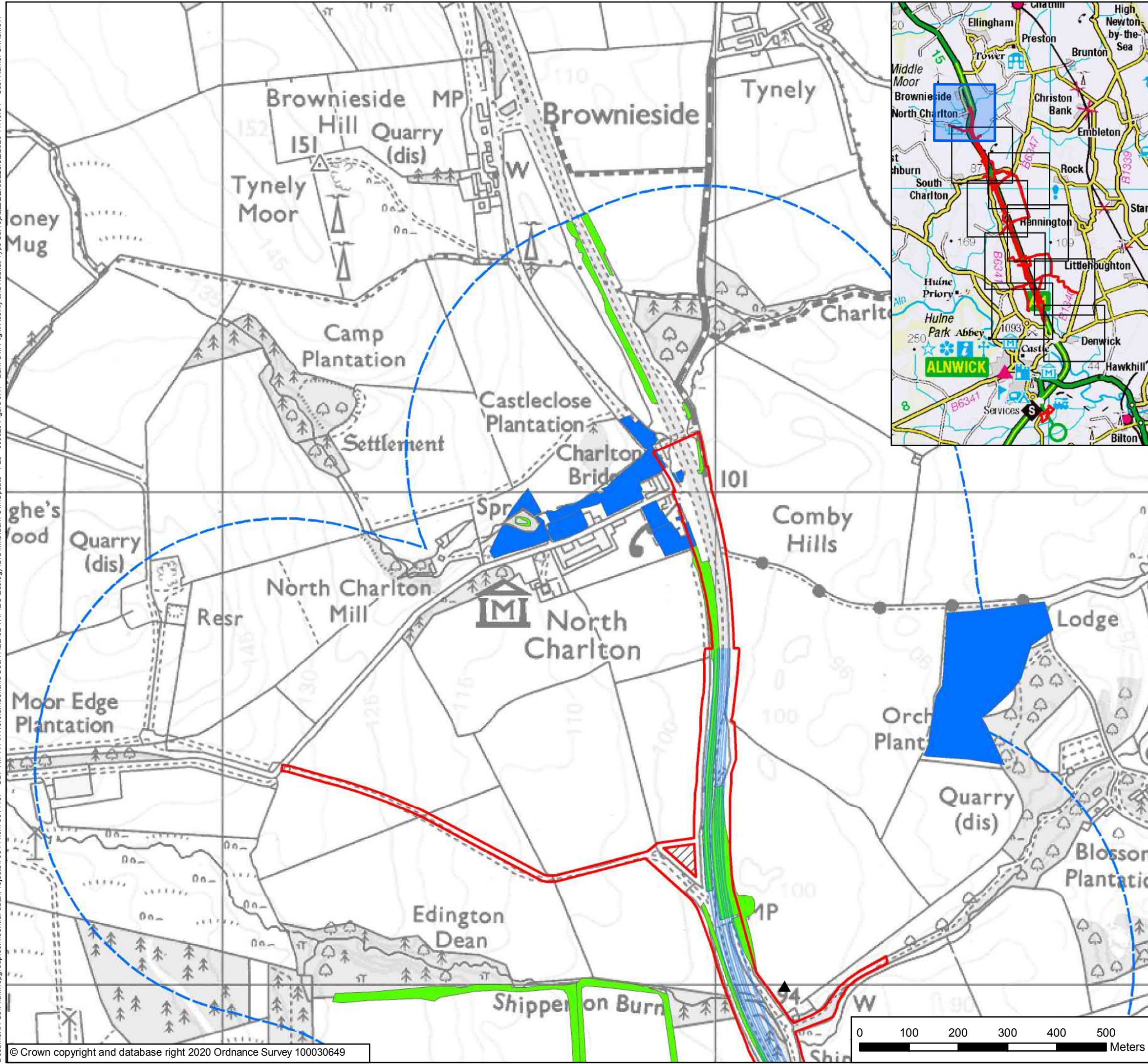
The A1 in Northumberland: Morpeth to Ellingham
Development Consent Order 20[xx]

Environmental Statement – Figures

| | |
|---|---|
| Regulation Reference: | APFP Regulation 5(2)(a) |
| Planning Inspectorate Scheme Reference | TR010041 |
| Application Document Reference | TR010041/APP/6.6 |
| Author: | A1 in Northumberland: Morpeth to Ellingham Project Team, Highways England |

| Version | Date | Status of Version |
|----------------|-------------|--------------------------|
| Rev 0 | June 2020 | Application Issue |

Document Path: \\uk.wspgroup.com\central_data\Projects\700441\A1\Northumberland\GIS\MXD\Barn Owl\Update - P23 - 060320\Figure 9.17 - Barn Owl Flight Activity and Habitat Type Survey Results\Map\0044137 - CDF RIP A1 in Northumberland\33&A2E02\WPI\EC Ecology\GIS\MXD\Barn Owl\Update - P23 - 060320\Figure 9.17 - Barn Owl Flight Activity and Habitat Type Survey Results\Map\0044137 - CDF RIP A1 in Northumberland 2020 11:46:54 User Name: UKRJM017



Key

- Order Limits
- Areas Excluded from Order Limits
- General Arrangement
- 500m Study Area
- Type 1 Habitat
- Type 2 Habitat
- Incidental Barn Owl Observations 2018

| P04 | June 2020 | Fourth Issue | JR | DC | AB |
|-----|-----------|--------------|----|-------|-------|
| P03 | 14/02/20 | Third Issue | JR | DC | AB |
| P02 | 29/11/19 | Second Issue | JR | DC | AB |
| P01 | 29/10/19 | First Issue | GS | JS | DC |
| Rev | Date | Description | By | Chk'd | App'd |

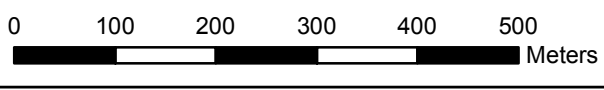


Project Title: A1 in Northumberland: Morpeth to Ellingham
 Drawing Title: Figure 9.17 Barn Owl Flight Activity and Habitat Type Survey Results
 Page 1 of 9

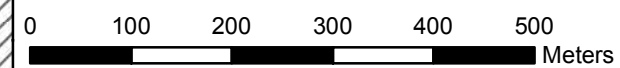
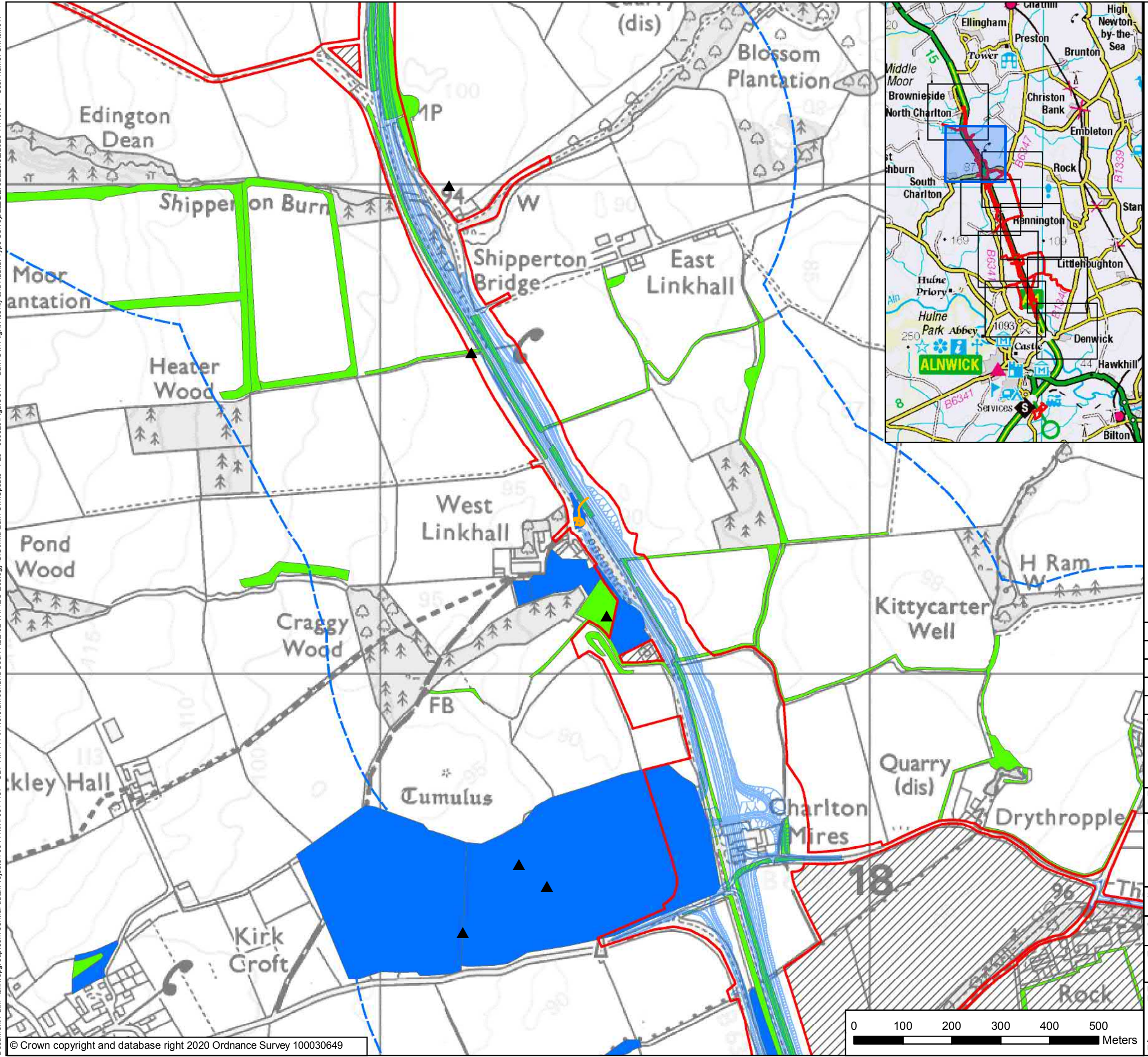
| | | | | |
|---------------|----------|----------|----------|------------|
| Scale | Drawn | Checked | Approved | Authorised |
| 1:7,500 | GS | JS | DC | DM |
| Original Size | Date | Date | Date | Date |
| A3 | 22/07/19 | 29/10/19 | 29/10/19 | 29/10/19 |

Drawing Status: For Information
 Suitability: S1

| | | | | |
|----------------|---------|------------|--------|------------------|
| Drawing Number | Project | Originator | Volume | Project Ref. No. |
| HE551459 | | WSP | 6.6 | 70044137 |
| A2E | RP | LE | 2130 | Revision |
| Location | Type | Role | Number | P04 |



Document Path: \\uk.wspgroup.com\central\data\Projects\700441\70044137 - CDF RIP A1 in Northumberland S3&4 A2E02 WPI/EC Ecology/GIS\Map\Barn Owl Update - P23 - 060320\Figure 9.17 - Barn Owl Flight Activity and Habitat Type Survey Results - P23 - 060320\Figure 9.17 - Barn Owl Flight Activity and Habitat Type Survey Results 23/06/2020 11:46:54 User Name: UKRJM017



Key

- Order Limits
- Areas Excluded from Order Limits
- General Arrangement
- 500m Study Area
- Type 1 Habitat
- Type 2 Habitat
- Flight Activity 2018
- Flight Activity 2019
- ▲ Incidental Barn Owl Observations 2018

| | | | | | |
|-----|-----------|--------------|----|-------|-------|
| P04 | June 2020 | Fourth Issue | JR | DC | AB |
| P03 | 14/02/20 | Third Issue | JR | DC | AB |
| P02 | 29/11/19 | Second Issue | JR | DC | AB |
| P01 | 29/10/19 | First Issue | GS | JS | DC |
| Rev | Date | Description | By | Chk'd | App'd |

Client

Project Title: A1 in Northumberland: Morpeth to Ellingham

Drawing Title: Figure 9.17 Barn Owl Flight Activity and Habitat Type Survey Results
Page 2 of 9

| | | | | | | | | | |
|-------|---------|-------|----|---------|----|----------|----|------------|----|
| Scale | 1:7,500 | Drawn | GS | Checked | JS | Approved | DC | Authorised | DM |
|-------|---------|-------|----|---------|----|----------|----|------------|----|

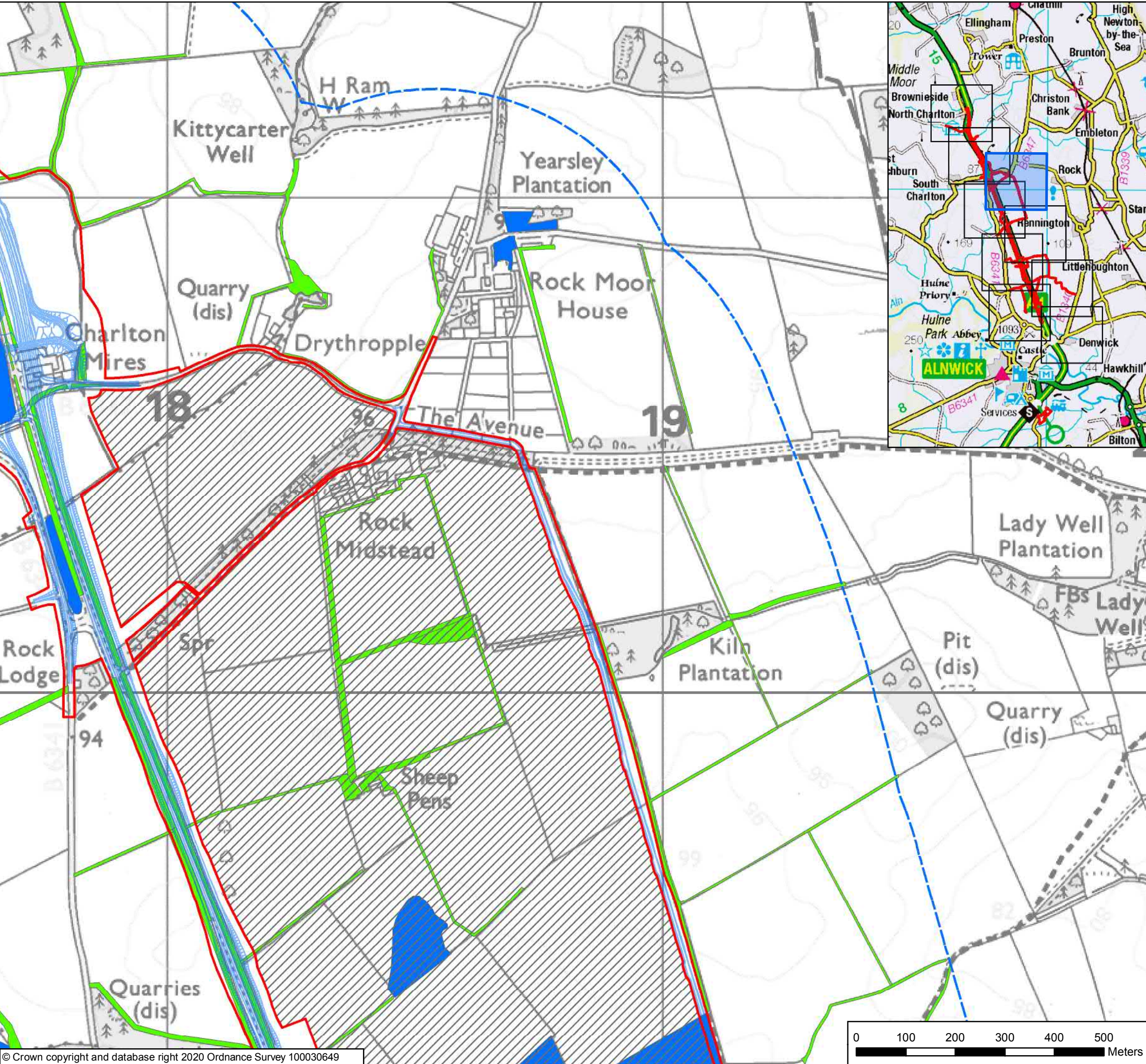
| | | | | | | | | | |
|---------------|----|------|----------|------|----------|------|----------|------|----------|
| Original Size | A3 | Date | 22/07/19 | Date | 29/10/19 | Date | 29/10/19 | Date | 29/10/19 |
|---------------|----|------|----------|------|----------|------|----------|------|----------|

Drawing Status: For Information Suitability: S1

| | | | | | | | |
|----------------|----------|---------|-----|--------|-----|------------------|----------|
| Drawing Number | HE551459 | Project | WSP | Volume | 6.6 | Project Ref. No. | 70044137 |
|----------------|----------|---------|-----|--------|-----|------------------|----------|

| | | | | | |
|----------|------|------|--------|----------|-----|
| A2E | RP | LE | 2130 | Revision | P04 |
| Location | Type | Role | Number | | |

Document Path: \\uk.wspgroup.com\central\data\Projects\700441\1\70044137 - CDF RIP A1 in Northumberland S3&4 A2E\02 WPI\EC Ecology\GIS\Mxd\Barn Owl\Update - P23 - 060320\Figure 9.17 - Barn Owl Flight Activity and Habitat Type Survey Results 2020 11:46:54 User Name: UKRJM017



Key

- Order Limits
- Areas Excluded from Order Limits
- General Arrangement
- 500m Study Area
- Type 1 Habitat
- Type 2 Habitat
- Flight Activity 2018

| P04 | June 2020 | Fourth Issue | JR | DC | AB |
|-----|-----------|--------------|----|-------|-------|
| P03 | 14/02/20 | Third Issue | JR | DC | AB |
| P02 | 29/11/19 | Second Issue | JR | DC | AB |
| P01 | 29/10/19 | First Issue | GS | JS | DC |
| Rev | Date | Description | By | Chk'd | App'd |

Client

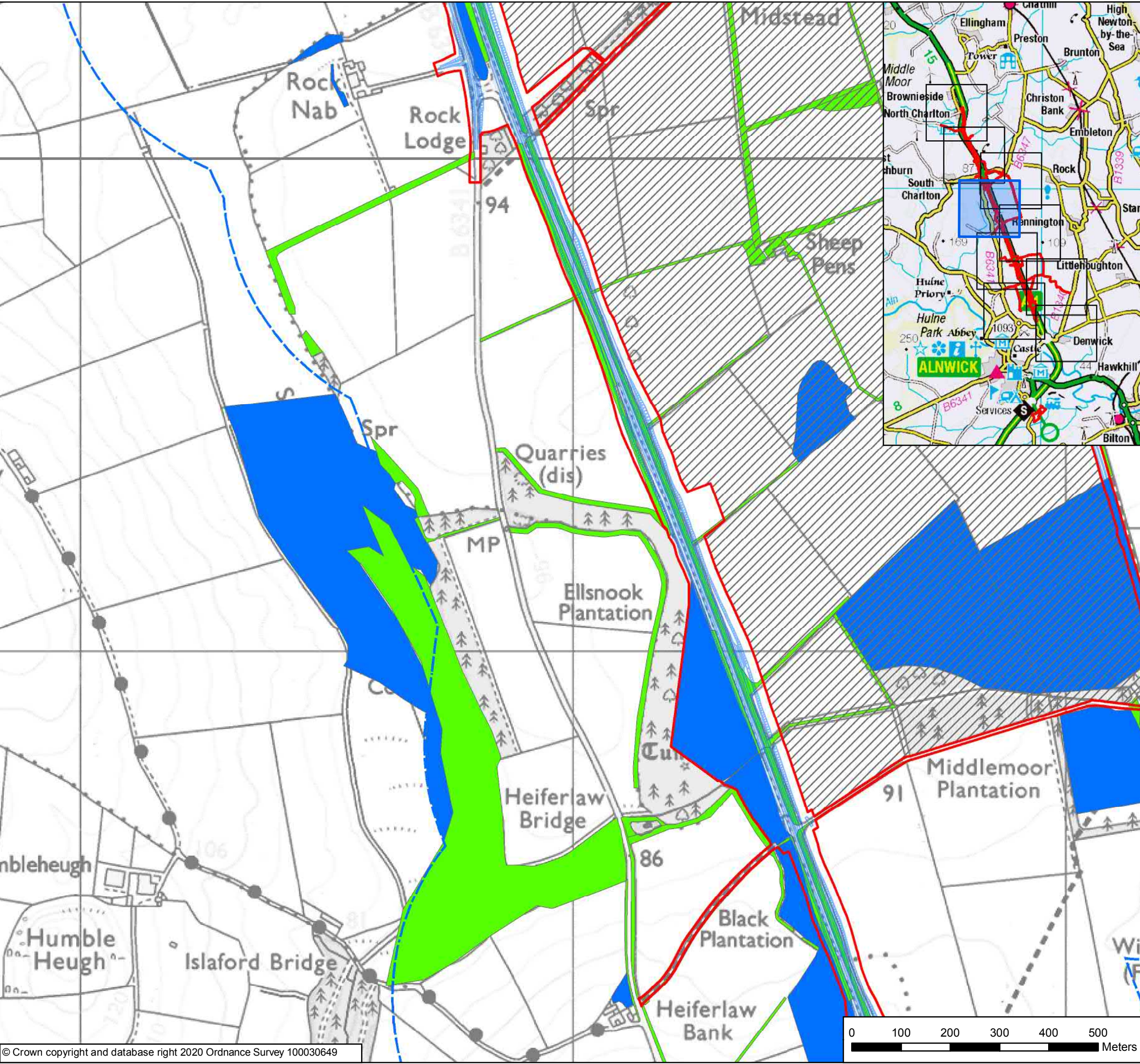
Project Title: A1 in Northumberland: Morpeth to Ellingham

Drawing Title: Figure 9.17 Barn Owl Flight Activity and Habitat Type Survey Results
Page 3 of 9

| | | | | |
|-------------------|----------------|----------------|----------------|----------------|
| Scale: 1:7,500 | Drawn: GS | Checked: JS | Approved: DC | Authorised: DM |
| Original Size: A3 | Date: 22/07/19 | Date: 29/10/19 | Date: 29/10/19 | Date: 29/10/19 |

Drawing Status: For Information Suitability: S1

| | | | | |
|--------------------------|--------------|-----------------|-------------|---------------------------|
| Drawing Number: HE551459 | Project: WSP | Originator: WSP | Volume: 6.6 | Project Ref. No: 70044137 |
| A2E Location | RP Type | LE Role | 2130 Number | Revision: P04 |



Key

- Order Limits
- Areas Excluded from Order Limits
- General Arrangement
- 500m Study Area
- Type 1 Habitat
- Type 2 Habitat
- Flight Activity 2018

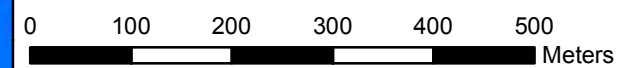
| | | | | | |
|-----|-----------|--------------|----|-------|-------|
| P04 | June 2020 | Fourth Issue | JR | DC | AB |
| P03 | 14/02/20 | Third Issue | JR | DC | AB |
| P02 | 29/11/19 | Second Issue | JR | DC | AB |
| P01 | 29/10/19 | First Issue | GS | JS | DC |
| Rev | Date | Description | By | Chk'd | App'd |

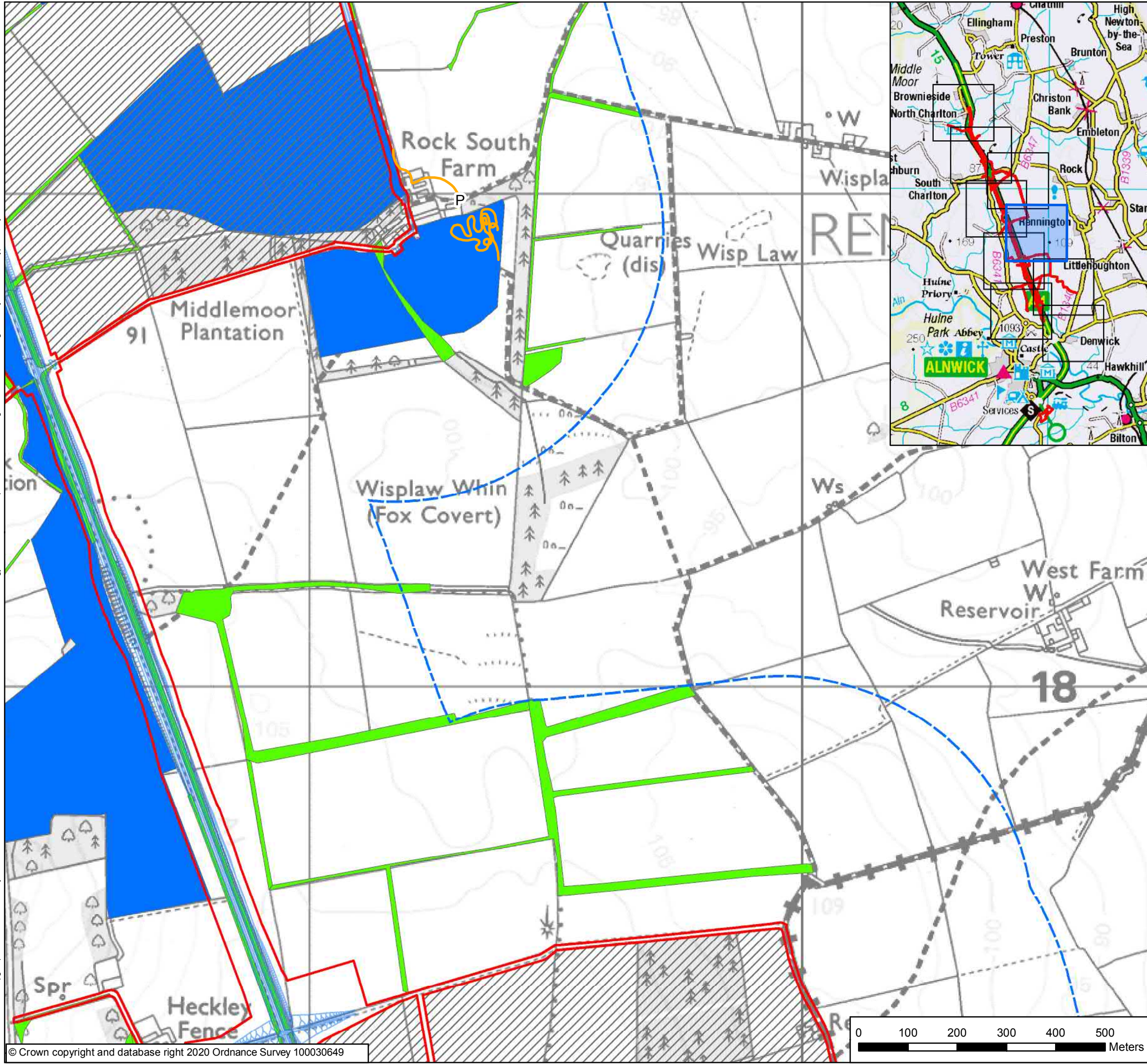
Client

Project Title: A1 in Northumberland: Morpeth to Ellingham

Drawing Title: Figure 9.17 Barn Owl Flight Activity and Habitat Type Survey Results
Page 4 of 9

| | | | | | | | | | |
|----------------|-----------------|---------|----------|------------|----------|----------|----------|------------------|----------|
| Scale | 1:7,500 | Drawn | GS | Checked | JS | Approved | DC | Authorised | DM |
| Original Size | A3 | Date | 22/07/19 | Date | 29/10/19 | Date | 29/10/19 | Date | 29/10/19 |
| Drawing Status | For Information | | | | | | | Suitability | S1 |
| Drawing Number | HE551459 | Project | WSP | Originator | WSP | Volume | 6.6 | Project Ref. No. | 70044137 |
| A2E | RP | LE | 2130 | Location | Type | Role | Number | Revision | P04 |





Key

- Order Limits
- Areas Excluded from Order Limits
- General Arrangement
- 500m Study Area
- Type 1 Habitat
- Type 2 Habitat
- Flight Activity 2018
- Flight Activity 2019
- P Barn Owl Carrying Prey

| Rev | Date | Description | By | Chk'd | App'd |
|-----|-----------|--------------|----|-------|-------|
| P04 | June 2020 | Fourth Issue | JR | DC | AB |
| P03 | 14/02/20 | Third Issue | JR | DC | AB |
| P02 | 29/11/19 | Second Issue | JR | DC | AB |
| P01 | 29/10/19 | First Issue | GS | JS | DC |

Client

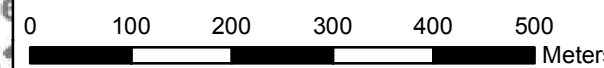
Project Title
A1 in Northumberland: Morpeth to Ellingham

Drawing Title
Figure 9.17 Barn Owl Flight Activity and Habitat Type Survey Results
Page 5 of 9

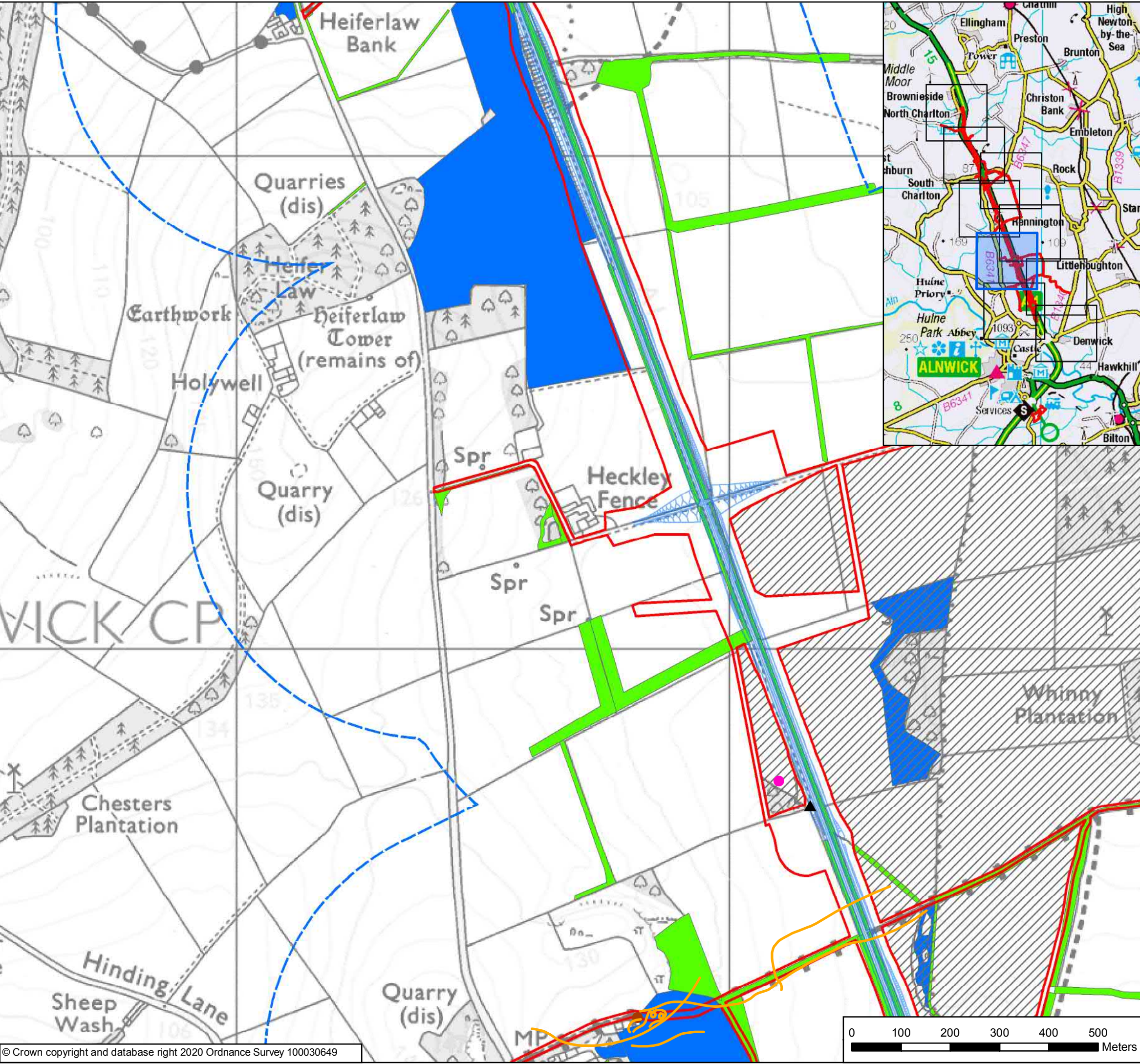
| Scale | Drawn | Checked | Approved | Authorised |
|---------------|----------|----------|----------|------------|
| 1:7,500 | GS | JS | DC | DM |
| Original Size | Date | Date | Date | Date |
| A3 | 22/07/19 | 29/10/19 | 29/10/19 | 29/10/19 |

Drawing Status: For Information
Suitability: S1

| | | | | |
|----------------------------|----------------|-------------------|----------------|------------------------------|
| Drawing Number HE551459 | Project WSP | Originator WSP | Volume 6.6 | Project Ref. No. 70044137 |
| A2E Location | RP Type | LE Role | 2130 Number | Revision P04 |



Document Path: \\uk.wspgroup.com\central\data\Projects\70044137 - CDF RIP A1 in Northumberland S3&4 A2E02 WPIEC Ecology\GIS\Mxd\Barn Owl\Update - P23 - 060320\Figure 9.17 - Barn Owl Flight Activity and Habitat Type Survey Results 2020 11:46:54 User Name: UKRJM017



Key

- Order Limits
- Areas Excluded from Order Limits
- General
- 500m Study Area
- Type 1 Habitat
- Type 2 Habitat
- Flight Activity
- Flight Activity
- Incidental Barn Owl Observations 2018
- Active Roost Site Location
- Temporary Rest Site Location

| Rev | Date | Description | By | Chk'd | App'd |
|-----|-----------|--------------|----|-------|-------|
| P04 | June 2020 | Fourth Issue | JR | DC | AB |
| P03 | 14/02/20 | Third Issue | JR | DC | AB |
| P02 | 29/11/19 | Second Issue | JR | DC | AB |
| P01 | 29/10/19 | First Issue | GS | JS | DC |



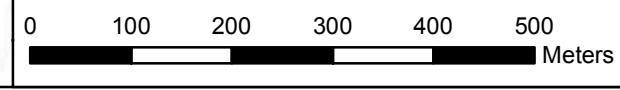
Project Title: A1 in Northumberland: Morpeth to Ellingham

Drawing Title: Figure 9.17 Barn Owl Flight Activity and Habitat Type Survey Results
Page 6 of 9

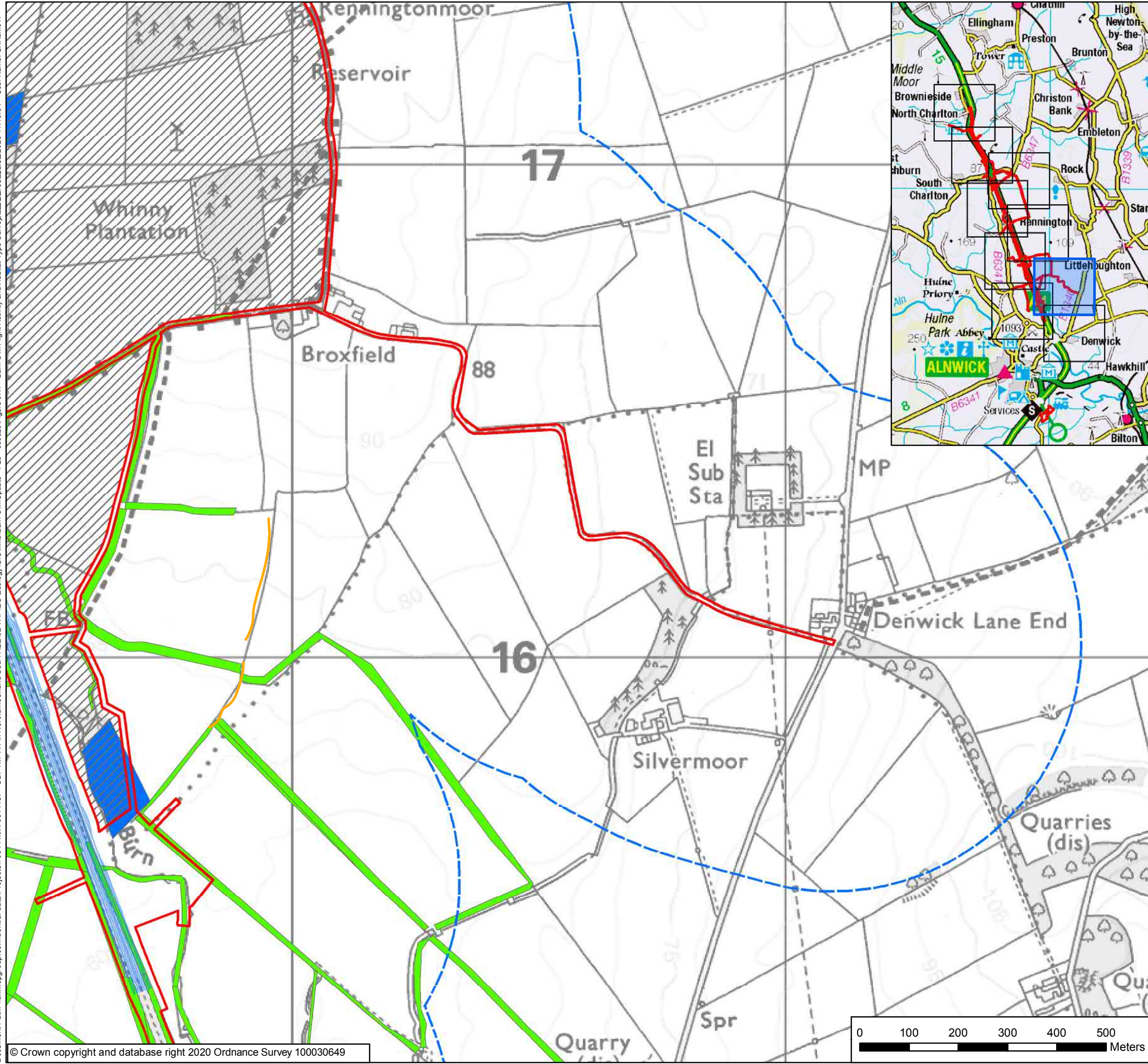
| Scale | Drawn | Checked | Approved | Authorised |
|---------------|----------|----------|----------|------------|
| 1:7,500 | GS | JS | DC | DM |
| Original Size | Date | Date | Date | Date |
| A3 | 22/07/19 | 29/10/19 | 29/10/19 | 29/10/19 |

Drawing Status: For Information
Suitability: S1

| | | | |
|---------------------------------------|-------------------|---------------|------------------------------|
| Drawing Number Project HE551459 | Originator WSP | Volume 6.6 | Project Ref. No. 70044137 |
| A2E Location | RP Type | LE Role | 2130 Number |
| | | | Revision P04 |



Document Path: \\uk.wspgroup.com\central_data\Projects\700441\1\70044137 - CDF RIP A1 in Northumberland S3&4 A2E02 WPIEC Ecology\GIS\Mxd\Barn Owl\Update - P23 - 060320\Figure 9.17 - Barn Owl Flight Activity and Habitat Type Survey Results 2020 11:46:54 User Name: UKRJM017



Key

- Order Limits
- Areas Excluded from Order Limits
- General Arrangement
- 500m Study Area
- Type 1 Habitat
- Type 2 Habitat
- Flight Activity 2018
- Flight Activity 2019

| | | | | | |
|-----|-----------|--------------|----|-------|-------|
| P04 | June 2020 | Fourth Issue | JR | DC | AB |
| P03 | 14/02/20 | Third Issue | JR | DC | AB |
| P02 | 29/11/19 | Second Issue | JR | DC | AB |
| P01 | 29/10/19 | First Issue | GS | JS | DC |
| Rev | Date | Description | By | Chk'd | App'd |



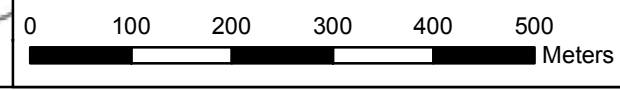
Project Title: A1 in Northumberland: Morpeth to Ellingham

Drawing Title: Figure 9.17 Barn Owl Flight Activity and Habitat Type Survey Results Page 7 of 9

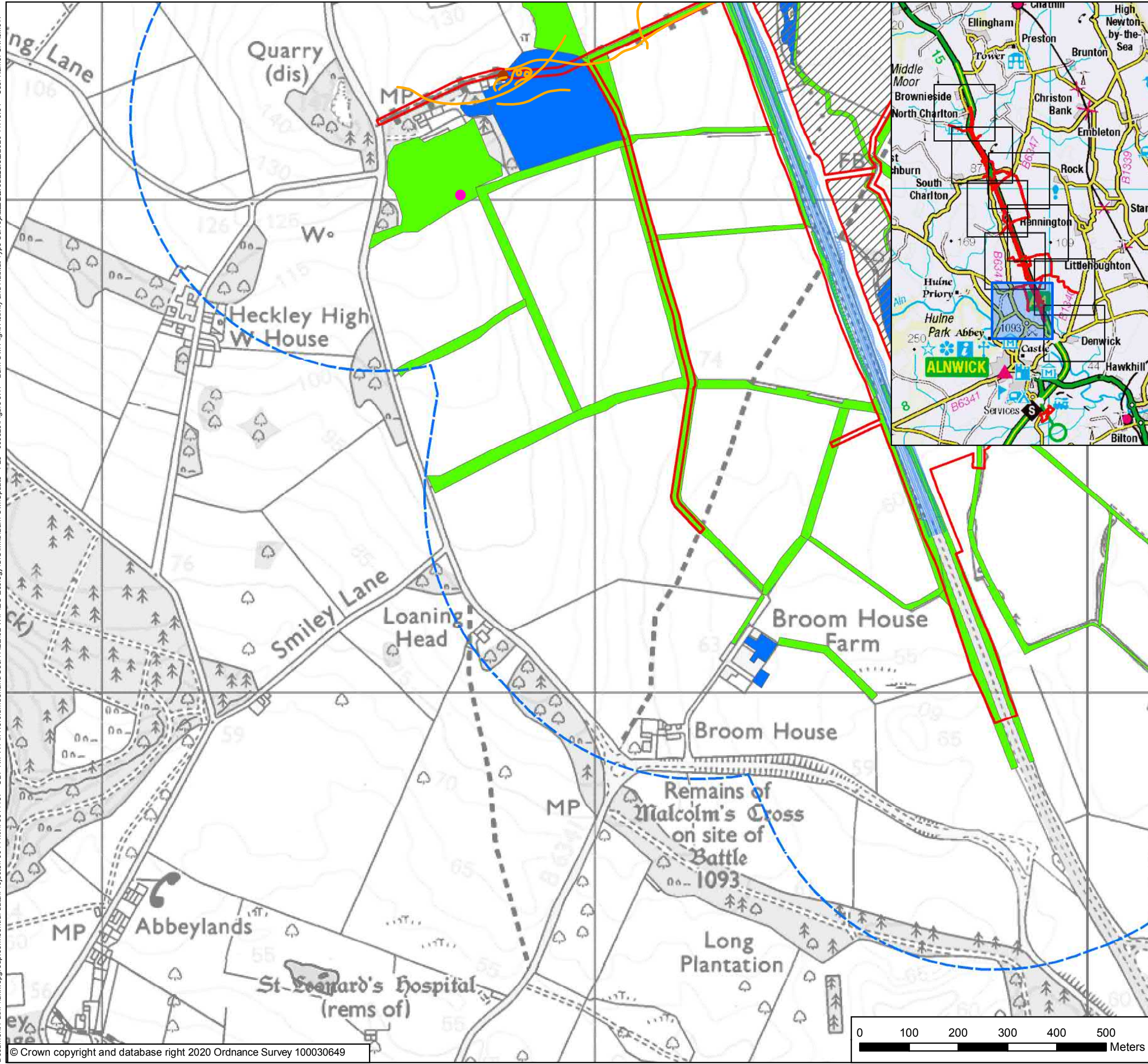
| | | | | | | | | | |
|---------------|---------|-------|----------|---------|----------|----------|----------|------------|----------|
| Scale | 1:7,500 | Drawn | GS | Checked | JS | Approved | DC | Authorised | DM |
| Original Size | A3 | Date | 22/07/19 | Date | 29/10/19 | Date | 29/10/19 | Date | 29/10/19 |

Drawing Status: For Information Suitability: S1

| | | | | | | | | |
|----------------|----------|------------|-----|--------|-----|------------------|----------|-----|
| Drawing Number | HE551459 | Originator | WSP | Volume | 6.6 | Project Ref. No. | 70044137 | |
| Location | A2E | Type | RP | Role | LE | Number | 2130 | |
| | | | | | | | Revision | P04 |



Document Path: \\uk.wspgroup.com\central\data\Projects\700441\A1\0044137 - CDF RIP A1 in Northumberland S3&4 A2E02 WPIEC Ecology\GIS\Mxd\Barn Owl Flight Activity and Habitat Type Survey Results\22062020 11:46:54 User Name: UKRJM017



Key

- Order Limits
- Areas Excluded from Order Limits
- General Arrangement
- 500m Study Area
- Type 1 Habitat
- Type 2 Habitat
- Flight Activity 2019
- Active Roost Site Location
- Temporary Rest Site Location

| Rev | Date | Description | By | Chk'd | App'd |
|-----|-----------|--------------|----|-------|-------|
| P04 | June 2020 | Fourth Issue | JR | DC | AB |
| P03 | 14/02/20 | Third Issue | JR | DC | AB |
| P02 | 29/11/19 | Second Issue | JR | DC | AB |
| P01 | 29/10/19 | First Issue | GS | JS | DC |

Client

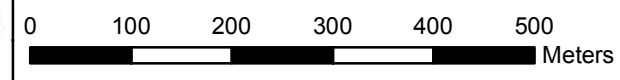
Project Title: A1 in Northumberland: Morpeth to Ellingham

Drawing Title: Figure 9.17 Barn Owl Flight Activity and Habitat Type Survey Results
Page 8 of 9

| Scale | Drawn | Checked | Approved | Authorised |
|---------------|----------|----------|----------|------------|
| 1:7,500 | GS | JS | DC | DM |
| Original Size | Date | Date | Date | Date |
| A3 | 22/07/19 | 29/10/19 | 29/10/19 | 29/10/19 |

Drawing Status: For Information
Suitability: S1

| | | | |
|---------------------------------------|-------------------|---------------|------------------------------|
| Drawing Number Project HE551459 | Originator WSP | Volume 6.6 | Project Ref. No. 70044137 |
| A2E Location | RP Type | LE Role | 2130 Number |
| | | | Revision P04 |



© Crown copyright 2020.

You may re-use this information (not including logos) free of charge in any format or medium, under the terms of the Open Government Licence. To view this licence: visit www.nationalarchives.gov.uk/doc/open-government-licence/ write to the Information Policy Team, The National Archives, Kew, London TW9 4DU, or email psi@nationalarchives.gsi.gov.uk.

This document is also available on our website at www.gov.uk/highways

If you have any enquiries about this document A1inNorthumberland@highwaysengland.co.uk or call 0300 470 4580*.

*Calls to 03 numbers cost no more than a national rate call to an 01 or 02 number and must count towards any inclusive minutes in the same way as 01 and 02 calls.

These rules apply to calls from any type of line including mobile, BT, other fixed line or payphone. Calls may be recorded or monitored.

Registered office Bridge House, 1 Walnut Tree Close, Guildford GU1 4LZ
Highways England Company Limited registered in England and Wales number 09346363